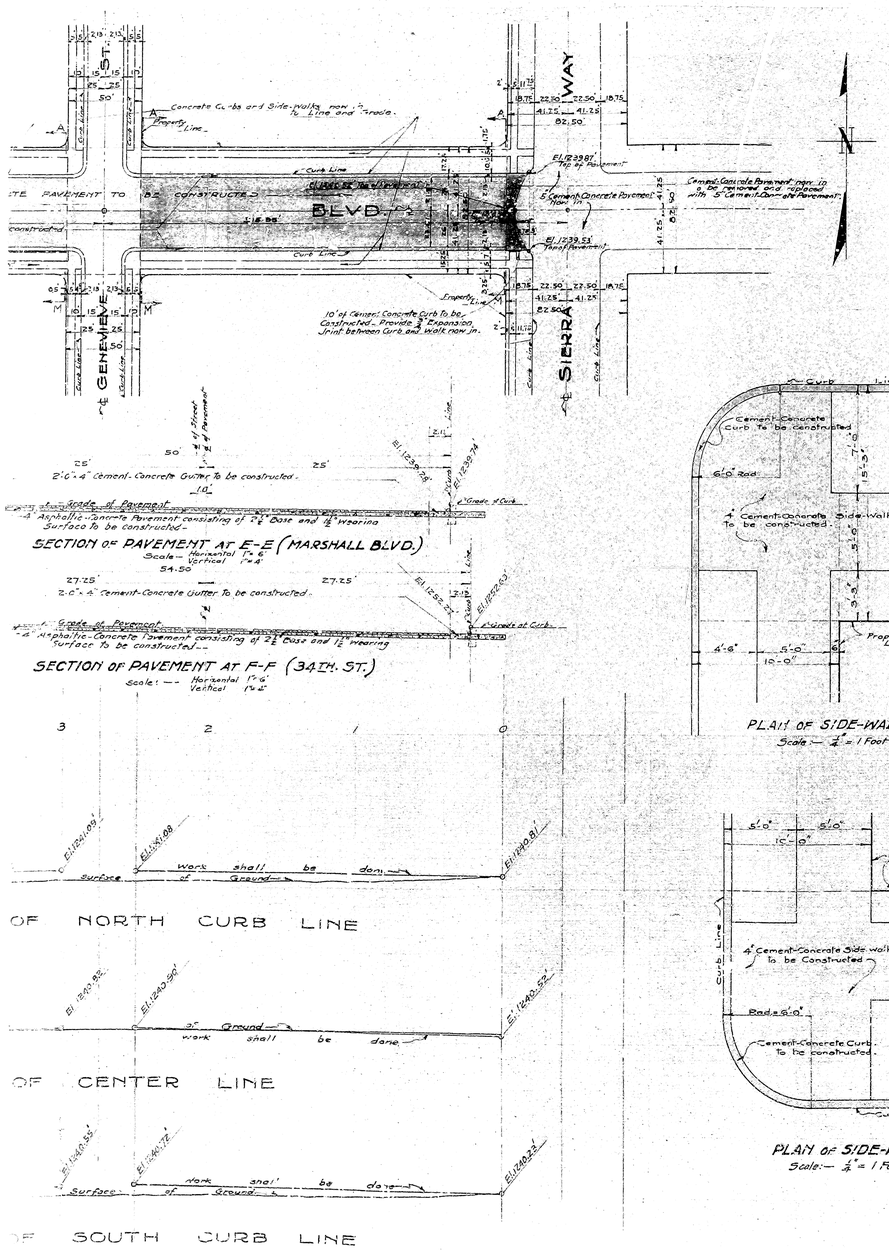

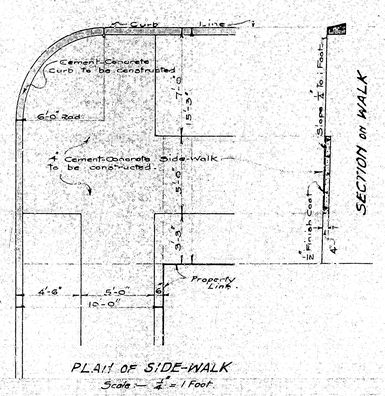

PLAN OF SIDE-WALK
Scale — ¼" = 1 Foot.

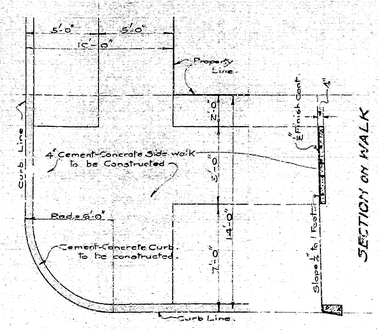

PLAN OF SIDE-WALK
Scale:— ¼" = 1 Foot.

SHEET No. 1

PLAN No. 1058

FOR THE IMPROVEMENT OF MARSHALL BOULEVARD 33RD. STREET AND 34TH. STREET

BETWEEN MOUNTAIN VIEW AVE.
AND
SIERRA WAY
CITY OF SAN BERNARDINO
CALIFORNIA

SEPT. 1930

A. H. LOWE
CITY ENGINEER

FILED
SEPT. 22, 1930.
A. H. Lowe
City Engineer

Plan adopted Sept. 30, 1930.

LEGEND

' or in. means inch or inches.
' or ft. means foot or feet.
El. means Elevation.
℄ means Center Line.
No. means Number.
St. means Street. ——— Blvd. means Boulevard ———
Ave. means Avenue.
4" Asphaltic Concrete Pavement to be constructed, shown thus on Plan, ——— shown thus in Section, ———
2'-0" x 4" Cement Concrete Gutter to be constructed, shown thus on Plan, ——— shown thus in Section, ———
5'-0" x 4" Cement Concrete Sidewalk to be constructed, shown thus on Plan, ——— shown thus in Section, ———
Cement Concrete Curb to be constructed, shown thus on Plan, ——— shown thus in Section, ———
5" Cement-Concrete Pavement to be constructed, shown thus on Plan. ——— shown thus in Section ———

GRADE ORDINANCE

Grade of Marshall Blvd. — Established by Ordinance No. 1040
Grade of 33rd. Street — Established by Resolution No. 150
Grade of 34th. Street — Established by Resolution No. 131

TITLE TO STREETS

Marshall Boulevard dedicated by MAP OF ARROWHEAD TRACT — Recorded - Book 11 of MAPS - Page 37 -
33RD. Street — dedicated by MAP OF ARROWHEAD PARK UNIT No. 1 & 3 — TRACT 1939.
Recorded — Book 28 of MAPS - Page 21-22
34TH. Street — dedicated by MAP OF ARROWHEAD TRACT — Recorded - Book 11 of MAPS - Page 37

DATUM

All Elevations shown in Red Ink are in Feet and are above a plane which is 1045.28 Feet below the City Bench Mark as Established by Ordinance No. 383 of the City of San Bernardino, California.

EXPANSION

¾" Expansion Joints shall be placed at intervals not to exceed 50 feet in all cement concrete sidewalks, curbs and gutters to be constructed.